



## Neighborhood Report

**RE/MAX Real Estate**  
**Allentown - Bethlehem - Easton**  
**Office: (A) 610-770-9000**  
**Office: (B) 610-691-6100**  
**Office: (E) 610-258-9600**  
**Web: [www.LehighValleyHome.com](http://www.LehighValleyHome.com)**

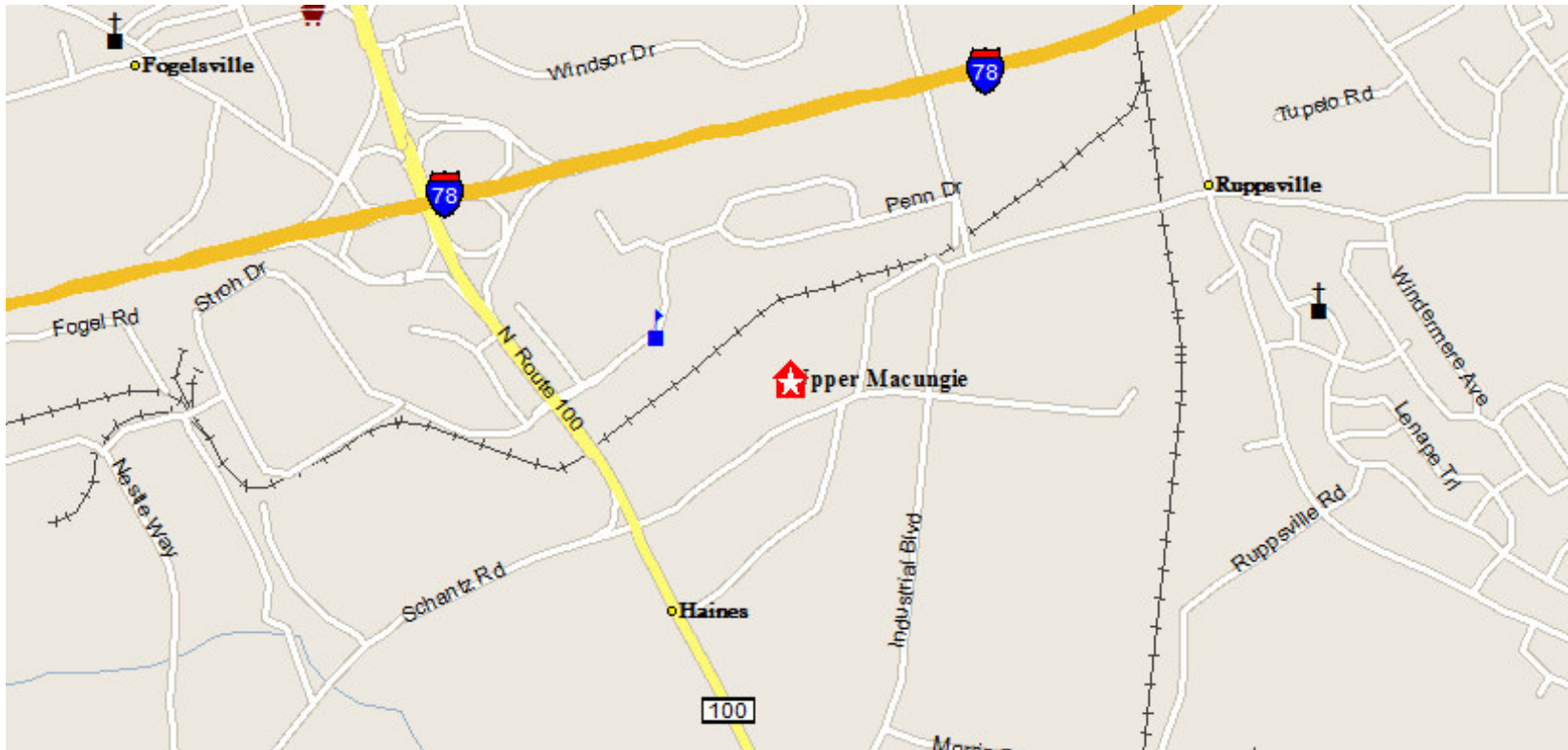


**RE/MAX**  
**real estate**  
Allentown · Bethlehem · Easton





## UPPER MACUNGIE, TOWNSHIP OF, PA





## Area Facts



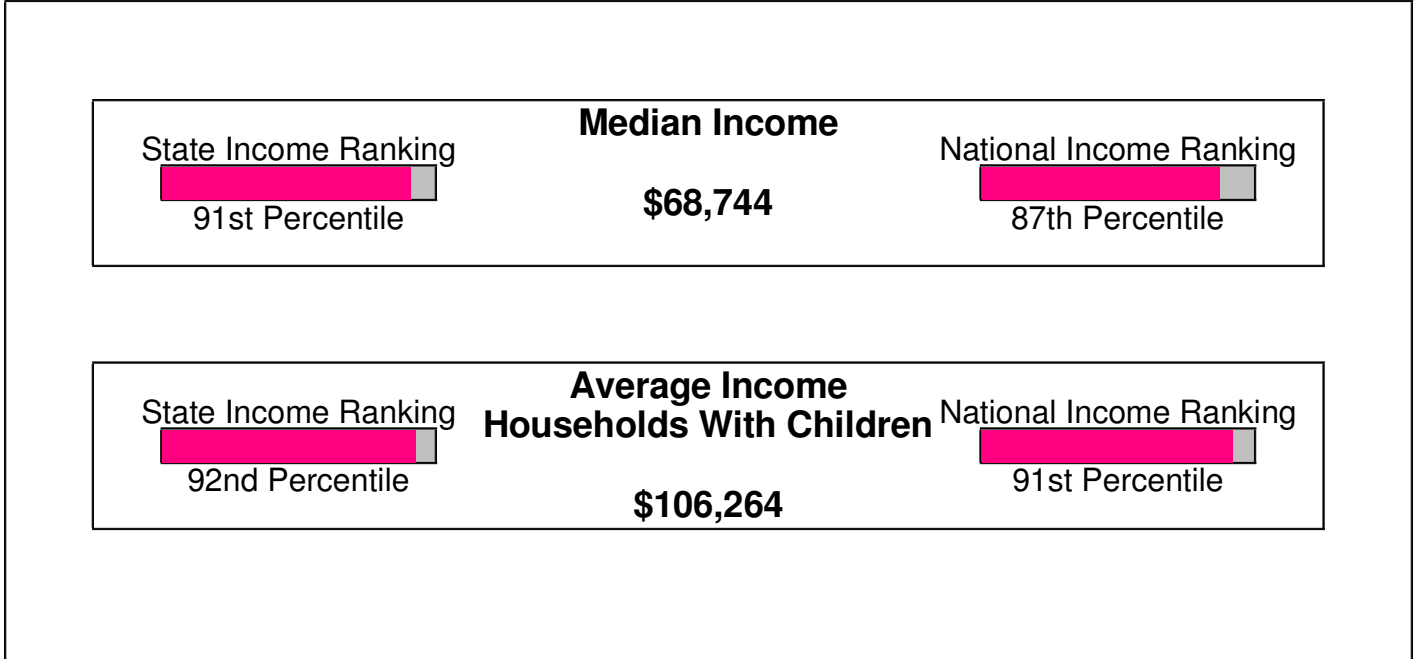
# Upper Macungie, Township of

Prepared by RE/MAX Real Estate

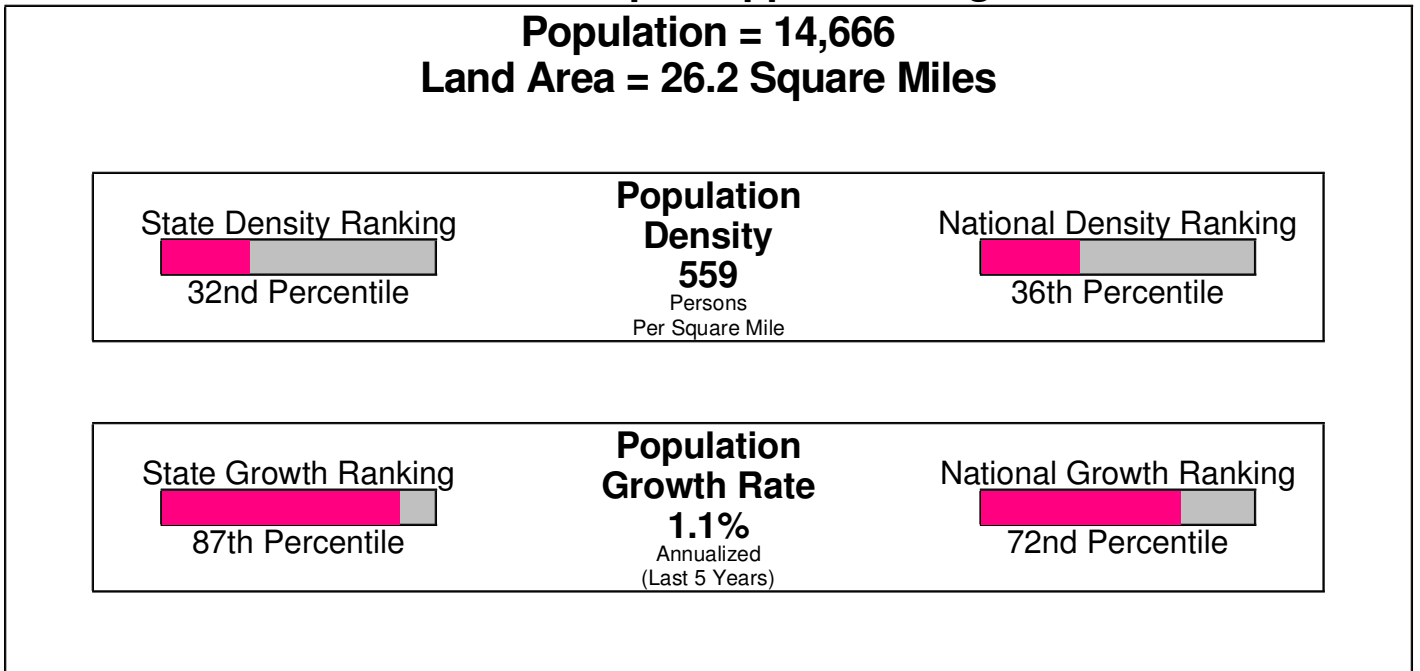




## Income For Township of Upper Macungie

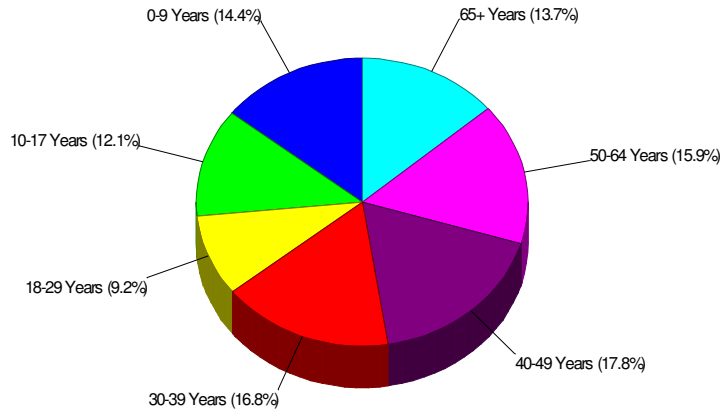


## Population For Township of Upper Macungie



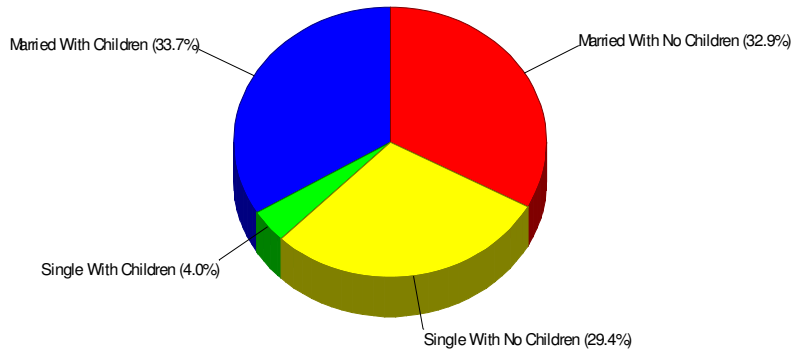


### Age Breakdown For Township of Upper Macungie Average Age = 38.7 Years



### Household Characteristics For Township of Upper Macungie

66.6% Married  
37.7% With Children



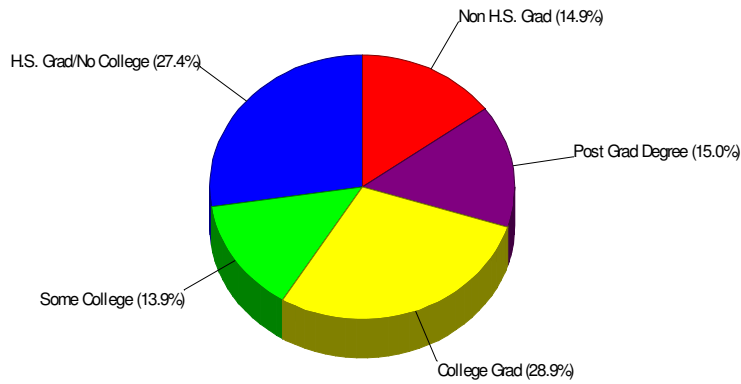
Prepared by RE/MAX Real Estate





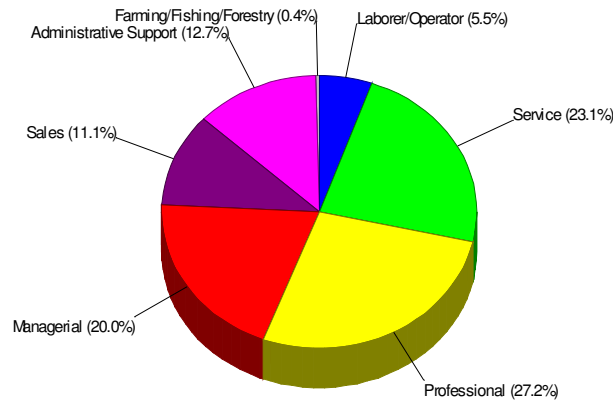
### Adult Education Level For Township of Upper Macungie

**85.1% High School Graduates**  
**43.9% College Graduates**



### Employment For Township of Upper Macungie

**Average Travel Time To Work = 22.9 Minutes**



### Occupation





## School Information

# Upper Macungie, Township of

Prepared by RE/MAX Real Estate





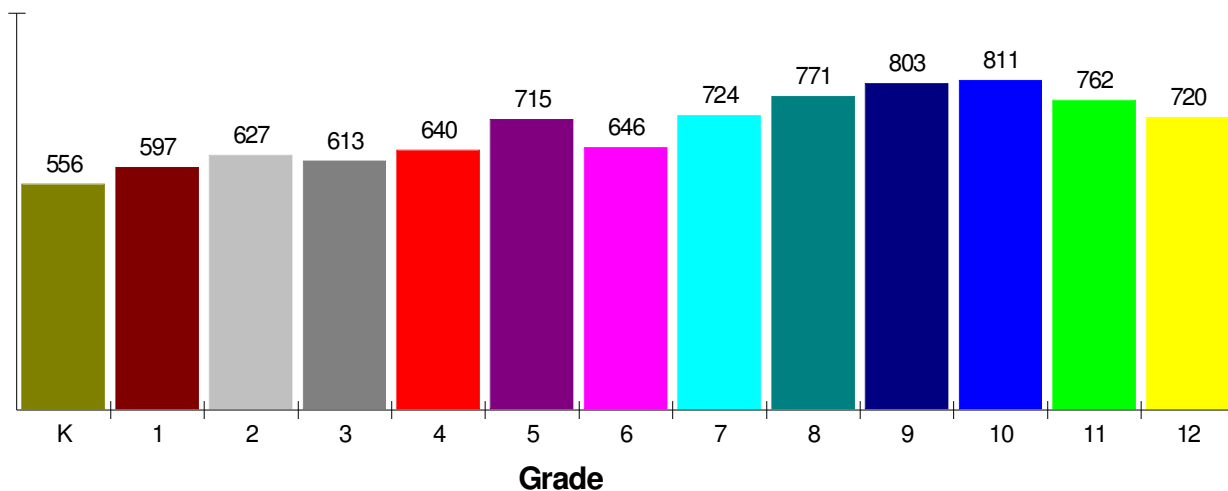
### General Facts FOR PARKLAND SCHOOLS

PARKLAND SCHOOLS  
1210 SPRINGHOUSE RD  
ALLENTOWN, PA 18104

Type:	(610)351-5503	Independent Local District
Grade Range:		K - 12
Schools:		10
Teacher:		518
Students:		8,985
Student/Teacher Ratio:		17.3 To 1
Student/Librarian Ratio:		839.7 To 1
Secondary Student/Guidance Ratio:		238.2 To 1

### Student Enrollment By Grade FOR PARKLAND SCHOOLS

Total Enrollment = 8,985



National Enrollment Ranking: 1,194 of 15,679 (92nd Percentile)  
State Enrollment Ranking: 37 of 529 (93rd Percentile)

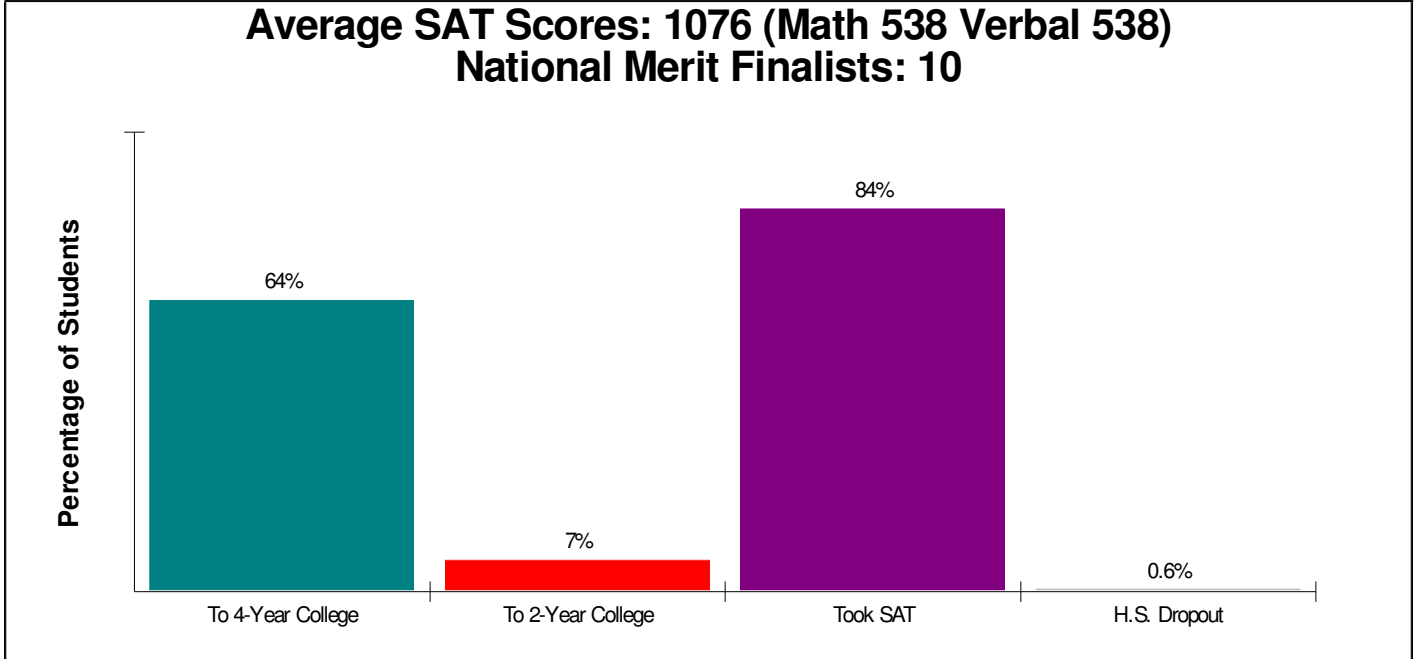






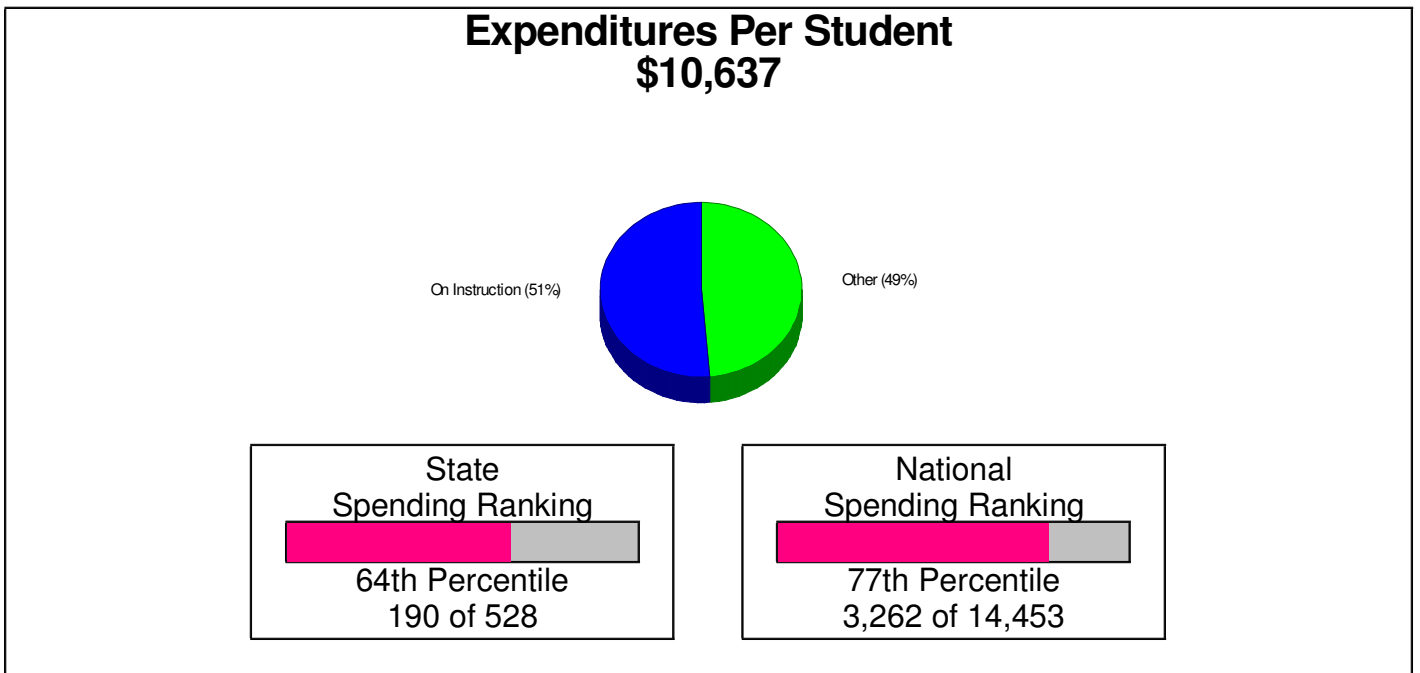
### High School Statistics FOR PARKLAND SCHOOLS

Average SAT Scores: 1076 (Math 538 Verbal 538)  
National Merit Finalists: 10



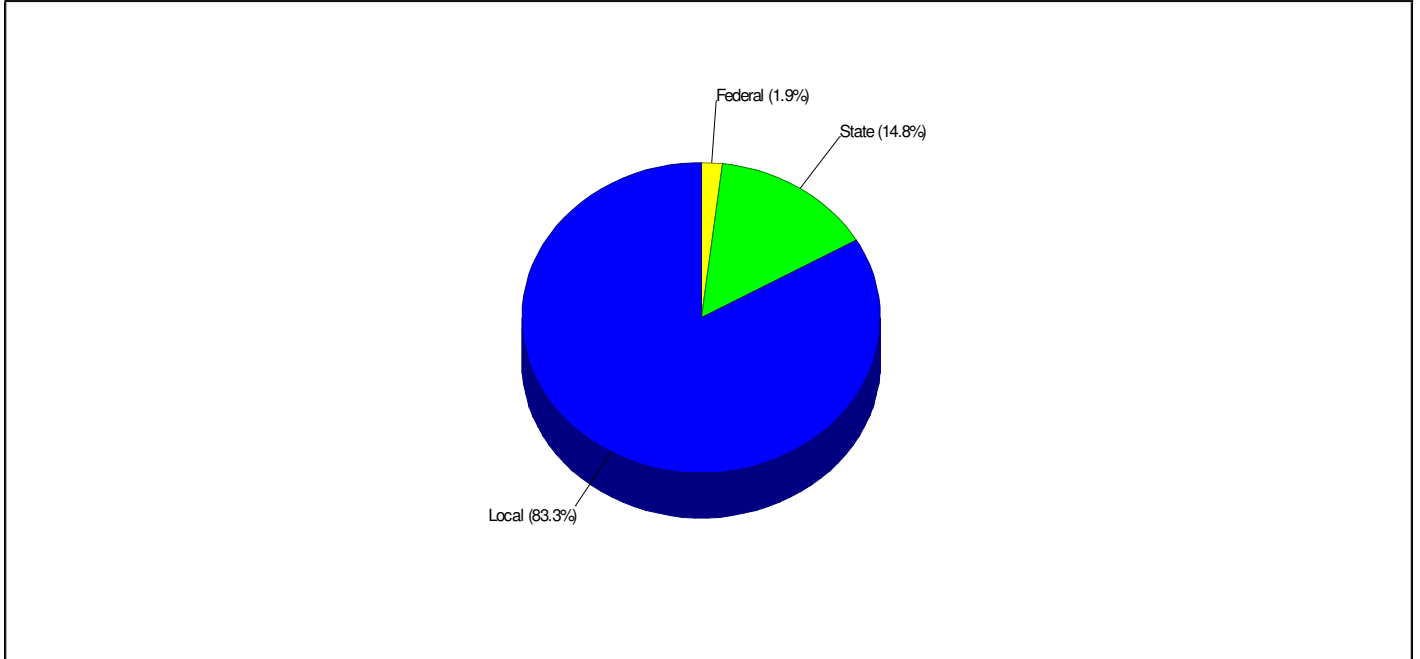
### School Expenditures FOR PARKLAND SCHOOLS

Expenditures Per Student  
\$10,637





## School Funding FOR PARKLAND SCHOOLS





## Public Schools for District

**FOGELSVILLE SCHOOL**  
 312 S ROUTE 100, BREINIGSVILLE, PA 18031  
**Distance from Subject:** 1.2 Miles  
**Student/Teacher Ratio:** 15.4 to 1  
**Mascot:** Foxes  
**School Type:** Regular  
**Students/Teachers:** 524/34  
**School Colors :** Red & White  
**Phone:** (610)351-5800  
**Grades:** K - 5

**PARKWAY MANOR SCHOOL**  
 768 PARKWAY RD, ALLENTOWN, PA 18104  
**Distance from Subject:** 3.6 Miles  
**Student/Teacher Ratio:** 17.3 to 1  
**Mascot:** Panthers  
**School Type:** Regular  
**Students/Teachers:** 570/33  
**School Colors :** Royal & White  
**Phone:** (610)351-5850  
**Grades:** K - 5

**KERNSVILLE SCHOOL**  
 5051 KERNSVILLE RD, OREFIELD, PA 18069  
**Distance from Subject:** 4.1 Miles  
**Student/Teacher Ratio:** 15.7 to 1  
**Mascot:** Trojans  
**School Type:** Regular  
**Students/Teachers:** 564/36  
**School Colors :** Gray & Red  
**Phone:** (610)351-5840  
**Grades:** K - 5

**SPRINGHOUSE MIDDLE SCHOOL**  
 1200 SPRINGHOUSE RD, ALLENTOWN, PA 18104  
**Distance from Subject:** 4.1 Miles  
**Student/Teacher Ratio:** 15.0 to 1  
**Mascot:** Timber Wolves  
**School Type:** Regular  
**Students/Teachers:** 870/58  
**School Colors :** Red & Black  
**Phone:** (610)351-5700  
**Grades:** 6 - 8

**OREFIELD MIDDLE SCHOOL**  
 2675 PA ROUTE 309, OREFIELD, PA 18069  
**Distance from Subject:** 4.2 Miles  
**Student/Teacher Ratio:** 15.5 to 1  
**School Type:** Regular  
**Students/Teachers:** 1,227/79  
**Phone:** (610)351-5750  
**Grades:** 6 - 8

**CETRONIA SCHOOL**  
 3635 BROADWAY, ALLENTOWN, PA 18104  
**Distance from Subject:** 4.3 Miles  
**Student/Teacher Ratio:** 17.0 to 1  
**Mascot:** Hedgehogs  
**School Type:** Regular  
**Students/Teachers:** 577/34  
**School Colors :** Red & White  
**Phone:** (610)351-5860  
**Grades:** K - 5



## Public Schools for District

---

**PARKLAND SENIOR HIGH SCHOOL** Phone: (610)351-5600  
2700 N CEDAR CREST BLVD, ALLENTOWN, PA 18104 Grades: 9 - 12

<b>Distance from Subject:</b> 5.7 Miles	<b>School Type:</b> Regular
<b>Student/Teacher Ratio:</b> 19.7 to 1	<b>Students/Teachers:</b> 3,076/156
<b>Mascot:</b> Trojans	<b>School Colors :</b> Gray & Red
<b>Average SAT:</b> 1076 (Math 538 Verbal 538)	<b>Graduates To 2-Year College:</b> 7.0%
<b>Students Taking SAT:</b> 84.0%	<b>Graduates To 4-Year College:</b> 64.0%
	<b>National Merit Finalists:</b> 10

---

**KRATZER SCHOOL** Phone: (610)351-5820  
2200 HUCKLEBERRY RD, ALLENTOWN, PA 18104 Grades: K - 5

<b>Distance from Subject:</b> 6.0 Miles	<b>School Type:</b> Regular
<b>Student/Teacher Ratio:</b> 14.1 to 1	<b>Students/Teachers:</b> 394/28
<b>Mascot:</b> Cougars	<b>School Colors :</b> Red & White

---

**SCHNECKSVILLE SCHOOL** Phone: (610)351-5830  
4260 SAND SPRING RD, SCHNECKSVILLE, PA 18078 Grades: K - 5

<b>Distance from Subject:</b> 6.4 Miles	<b>School Type:</b> Regular
<b>Student/Teacher Ratio:</b> 16.9 to 1	<b>Students/Teachers:</b> 457/27
<b>Mascot:</b> Sharks	

---

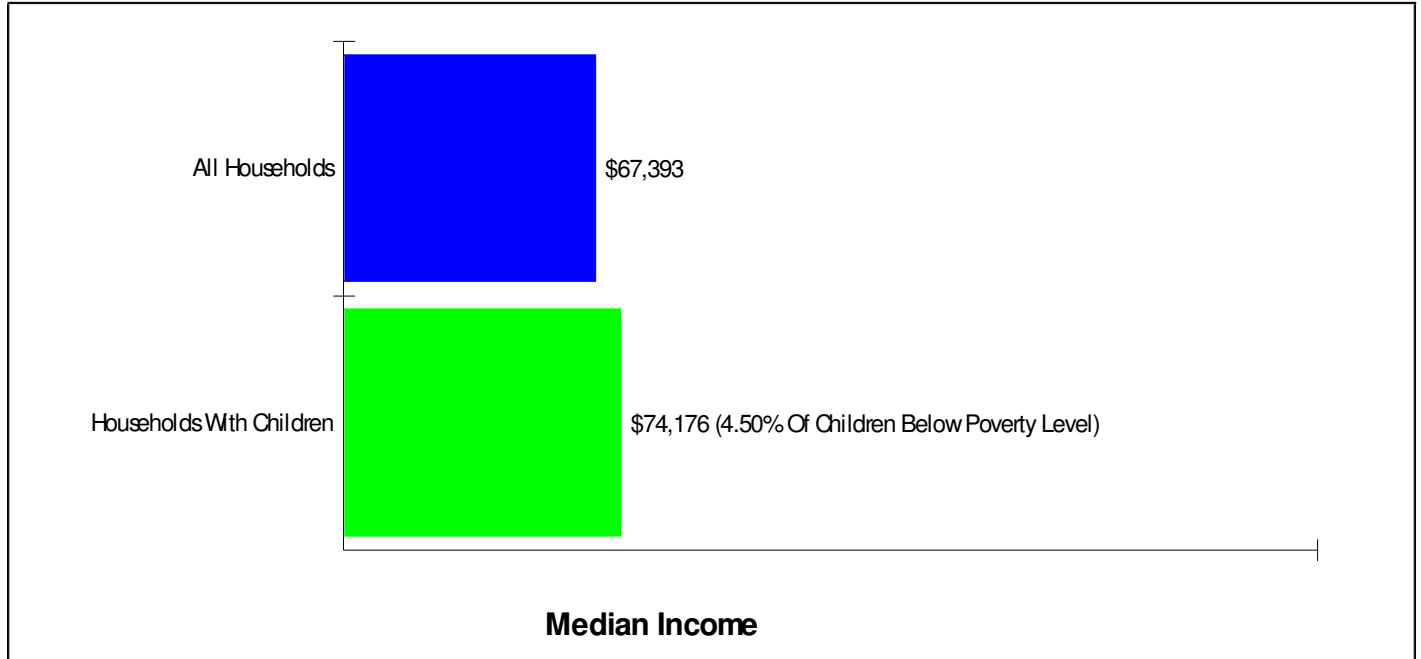
**IRONTON SCHOOL** Phone: (610)351-5810  
3929 MAUCH CHUNK RD, COPLAY, PA 18037 Grades: K - 5

<b>Distance from Subject:</b> 6.7 Miles	<b>School Type:</b> Regular
<b>Student/Teacher Ratio:</b> 15.7 to 1	<b>Students/Teachers:</b> 550/35
<b>Mascot:</b> Stallions	<b>School Colors :</b> Gray & Red

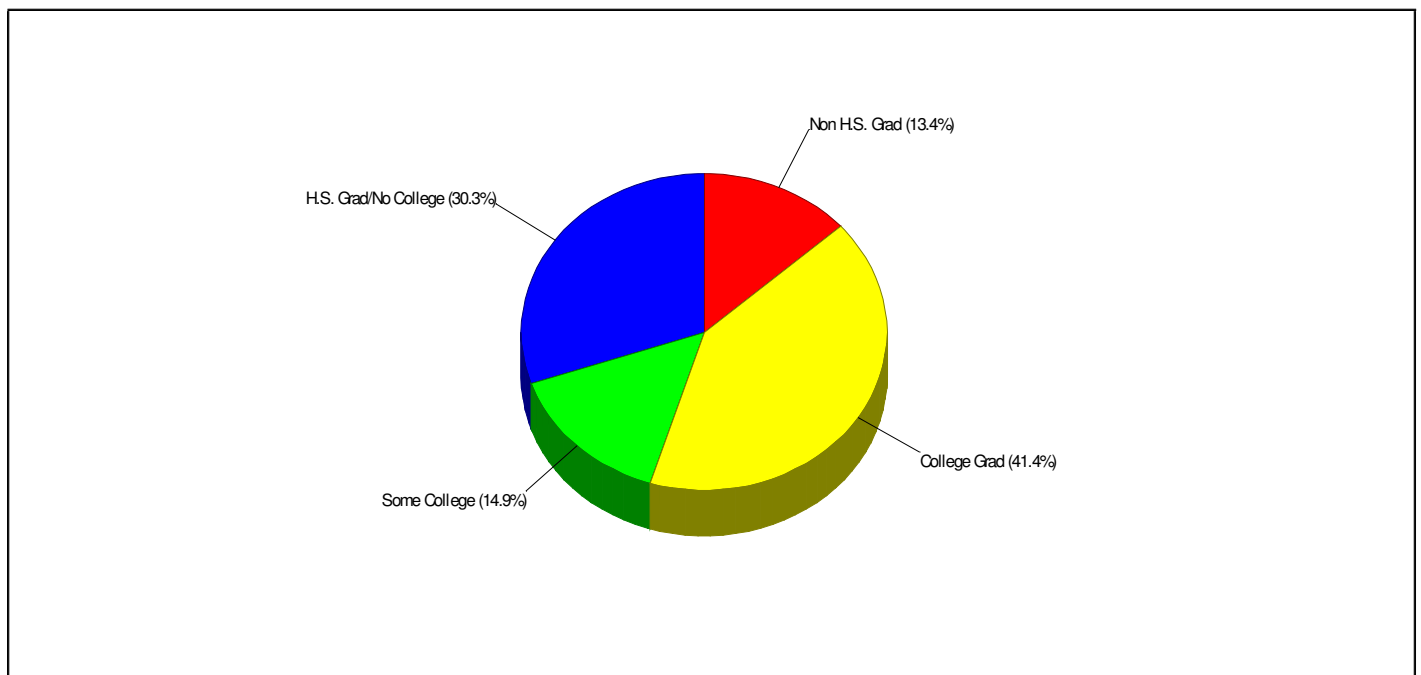
---



## Income FOR PARKLAND SCHOOLS



## Parent Education Level FOR PARKLAND SCHOOLS



Prepared by RE/MAX Real Estate





## Private Schools

Private School Enrollment= 15.56% within School District

### LITTLE PEOPLE DAY SCHOOL

7575 PENN DR, ALLENTOWN, PA 18106

Distance from Subject: 0.2 Miles

Affiliation: Nonsectarian

Students: 80

Enrollment By Grade: PK-54 K-26

Phone: (610)409-9160

Grades: PK - K

School Type: Early Childhood

Gender: Coed

Student/Teacher Ratio: 26.0 to 1

### LITTLE PEOPLE COUNTRY CLUB

357 S RTE 100, ALLENTOWN, PA 18106

Distance from Subject: 0.7 Miles

Affiliation: Nonsectarian

Students: 17

Enrollment By Grade: PK-12 K-5

Phone: (610)395-3780

Grades: PK - K

School Type: Early Childhood

Gender: Coed

Student/Teacher Ratio: 5.0 to 1

### ST. JOSEPH THE WORKER SCHOOL

1858 APPLEWOOD DR, OREFIELD, PA 18069

Distance from Subject: 2.4 Miles

Affiliation: Roman Catholic

Students: 515

Enrollment By Grade: PK-95 K-50 1-54 2-50 3-50 4-50 5-50 6-36 7-38

Phone: (610)395-7221

Grades: PK - 8

School Type: Regular

Gender: Coed

Student/Teacher Ratio: 17.5 to 1

### LEHIGH CHRISTIAN ACAD

619 Schantz Rd, ALLENTOWN, PA 18104

Distance from Subject: 3.2 Miles

Affiliation: Christian

Students: 319

Student/ Homeroom Ratio: 31.9

School Colors: White & Hunter Green

Enrollment By Grade: PK-37 K-34 1-40 2-36 3-40 4-25 5-28 6-29 7-21 8-29

Phone: (610)776-7301

Grades: PK - 8

School Type: Regular

Gender: Coed

Student/Teacher Ratio: 15.4 to 1

Mascot: Mustangs

### THE HILLSIDE SCHOOL

2697 BROOKSIDE RD, MACUNGIE, PA 18062

Distance from Subject: 4.3 Miles

Affiliation: Nonsectarian

Students: 111

Enrollment By Grade: K-3 1-9 2-14 3-14 4-22 5-33 6-16

Phone: (610)967-5449

Grades: K - 6

School Type: Special Program

Gender: Coed

Student/Teacher Ratio: 4.8 to 1



## Private Schools

Private School Enrollment= 15.56% within School District

### MAGIC YEARS CC AND LEARNING CENTER

ALBURTIS, PA 18011

Distance from Subject: 4.4 Miles

Affiliation: Nonsectarian

Students: 6

Enrollment By Grade: K-6

Phone: (610)966-2016

Grades: K

School Type: Not Given

Gender: Coed

Student/Teacher Ratio: 6.0 to 1

### DORNEYVILLE CHILD DEVELOPMENT CENTER

3440 Hamilton Blvd, ALLENTOWN, PA 18103

Distance from Subject: 4.6 Miles

Affiliation: Not Given

Students: 105

Student/ Homeroom Ratio: 21.0

Phone: (610)820-3911

Grades: PK - 2

School Type: Not Given

Gender: Not Given

### ALLENTOWN CHRISTIAN SCHOOL

3436 Winchester Rd, ALLENTOWN, PA 18104

Distance from Subject: 4.7 Miles

Affiliation: Pentecostal

Students: 86

Student/ Homeroom Ratio: 9.6

School Colors: Red & White

Enrollment By Grade: PK-13 K-8 1-9 2-3 3-7 4-6 5-3 6-4 7-11 8-6 9-6 10-3 11-2 12-5

Phone: (610)398-3101

Grades: PK - 12

School Type: Regular

Gender: Coed

Student/Teacher Ratio: 6.7 to 1

Mascot: Lions

### DATZYK MONTESSORI SCHOOL

ALLENTOWN, PA 18104

Distance from Subject: 4.7 Miles

Affiliation: Nonsectarian

Students: 74

Enrollment By Grade: PK-27 K-24 1-15 2-8

Phone: (610)395-6344

Grades: PK - 2

School Type: Not Given

Gender: Coed

Student/Teacher Ratio: 12.1 to 1

### DATZYK MONTESSORI SCHOOL

3300 Broadway, ALLENTOWN, PA 18104

Distance from Subject: 4.7 Miles

Affiliation: Not Given

Students: 70

Student/ Homeroom Ratio: 14.0

School Colors: Royal & White

Phone: (610)395-6344

Grades: PK - 3

School Type: Not Given

Gender: Not Given



## Housing Information

# Upper Macungie, Township of

Prepared by RE/MAX Real Estate

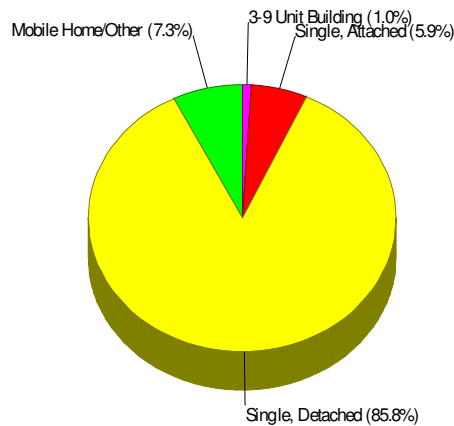






## Housing Characteristics For Neighborhood Within Township of Upper Macungie

Average Age of Housing 11 years



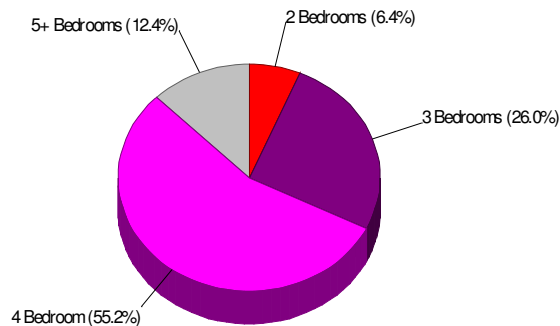
Type of Dwelling

## Home Ownership For Neighborhood Within Township of Upper Macungie

Owner Occupied Households = 97.8%

Median Housing Value = \$361,199

Median Number of Bedrooms = 4



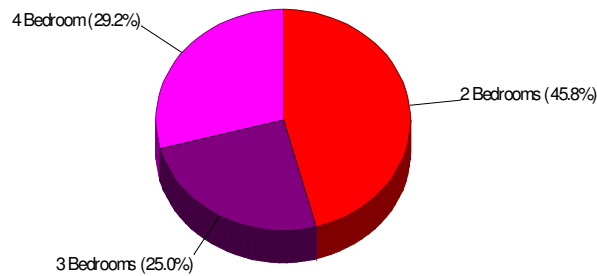
Home Size Breakdown



## Rental

### For Neighborhood Within Township of Upper Macungie

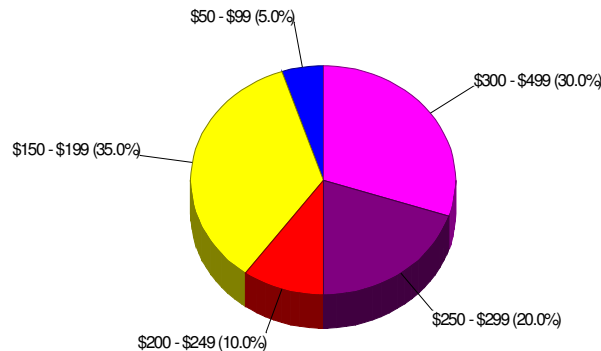
**Renter Occupied Households = 2.2%**  
**Median Monthly Rent = \$917**  
**Median Number of Bedrooms = 3**



Home Size Breakdown

## Home Sales Pricing Pattern (Closest 20)

**Median Price = \$237,500**  
**Average Price = \$238,850**



Dollars In Thousands  
Homes Sold In Past Year

Prepared by RE/MAX Real Estate





## Crime Information

---

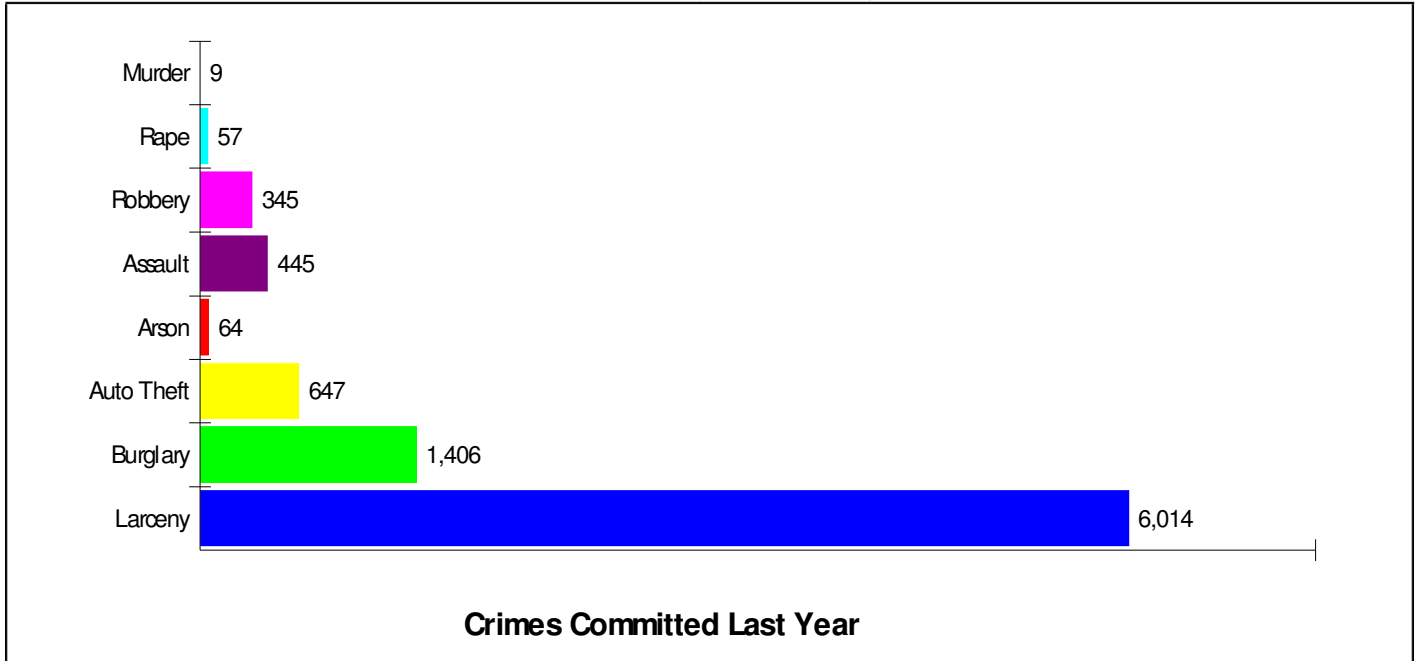
# Upper Macungie, Township of

Prepared by RE/MAX Real Estate





### Crime Incidents For Lehigh County



### Crime Index For Lehigh County

**eNeighborhoods Crime Index™**

State Ranking: 91st Percentile

**476**

National Ranking: 53rd Percentile

**3.84% Chance Of Being The Victim Of A Crime**

**0.37% Chance Of Being The Victim Of A Bodily Crime**





## Climate Information

---

# Upper Macungie, Township of

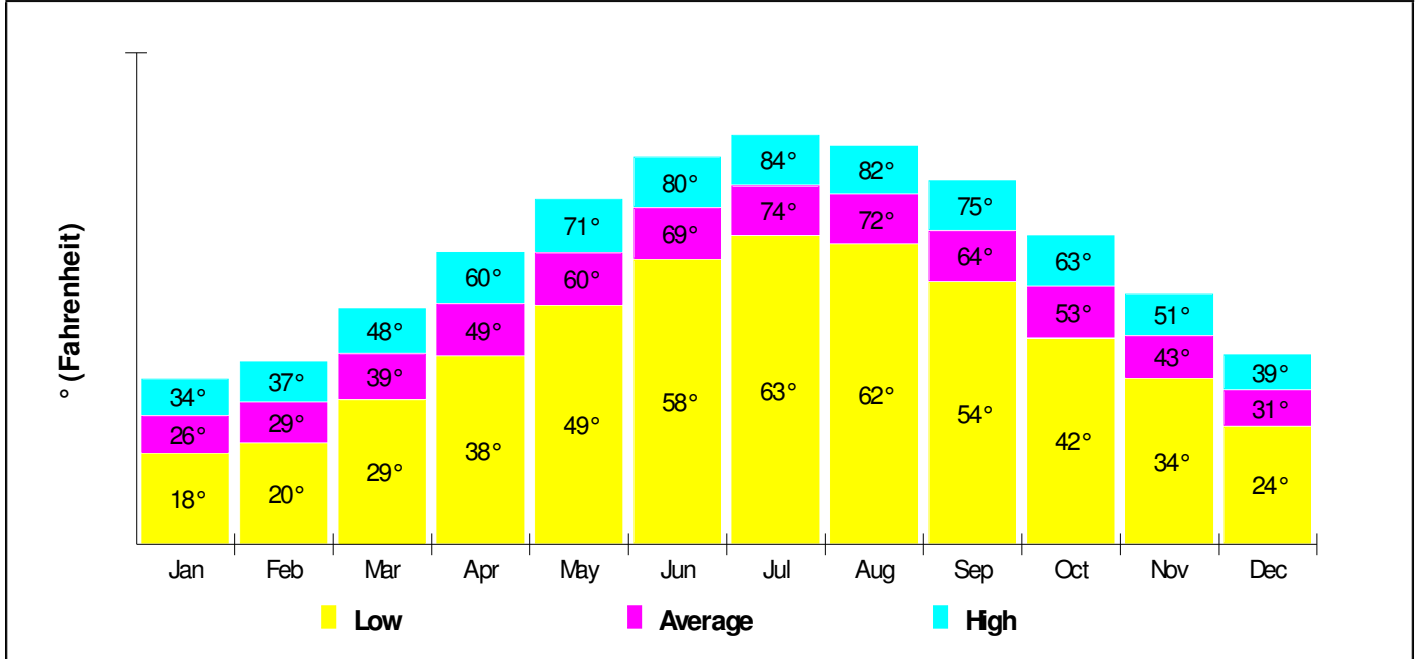
Prepared by RE/MAX Real Estate





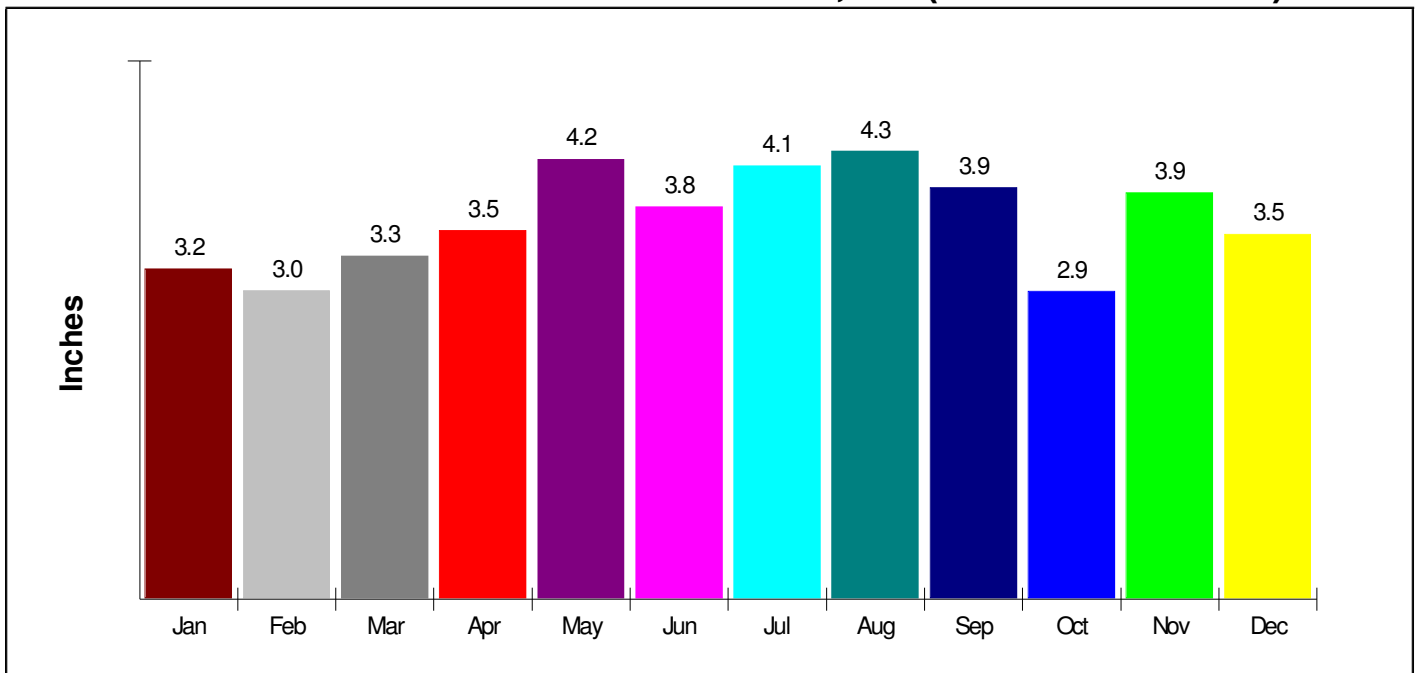
## Temperature

Measured at ALLENTOWN AIRPORT, PA (elevation = 388ft. )



## Average Precipitation

Measured at ALLENTOWN AIRPORT, PA (elevation = 388ft. )



Prepared by RE/MAX Real Estate





Houses of Worship

**Upper Macungie, Township of**

Prepared by RE/MAX Real Estate





## Houses of Worship

### AT YOUR LOCATION CEREMONIES

129 SUSQUEHANNA TRL, ALLENTOWN, PA 18104

**Denomination:** Churches, Denomination Unknown

**Phone:** (610)398-2022

**Distance from Subject:** 0.80 miles

### SAINT JOHN'S LUTHERAN CHURCH

1030 CHURCH ST, FOGELSVILLE, PA 18051

**Denomination:** Lutheran Churches

**Phone:** (610)395-5535

**Distance from Subject:** 1.20 miles

### PENN JERSEY DIST WESLEYAN

6737 CETRONIA RD, ALLENTOWN, PA 18106

**Denomination:** Methodist Churches

**Phone:** (610)366-0310

**Distance from Subject:** 1.60 miles

### TRINITY WESLEYAN CHURCH

6735 CETRONIA RD, ALLENTOWN, PA 18106

**Denomination:** Methodist Churches

**Phone:** (610)398-1711

**Distance from Subject:** 1.60 miles

### SAINT PAUL'S LUTHERAN CHURCH

RT 222 & GRIM RD, TREXLERTOWN, PA 18087

**Denomination:** Lutheran Churches

**Phone:** (610)398-7000

**Distance from Subject:** 2.00 miles

### SAINT PAUL'S UCC OF TREXLERTOWN

RT 100 & CHURCH LANE, TREXLERTOWN, PA 18087

**Denomination:** Churches of Christ

**Phone:** (610)395-4571

**Distance from Subject:** 2.00 miles

### FAITH EVANGELICAL FREE CHURCH

ROUTE 222, TREXLERTOWN, PA 18087

**Denomination:** Covenant & Evangelical Churches

**Phone:** (610)395-4731

**Distance from Subject:** 2.00 miles

### SHEPHERD OAKS UNITED CHURCH CHRIST

TREXLER MALL, TREXLERTOWN, PA 18087

**Denomination:** Churches of Christ

**Phone:** (610)398-8235

**Distance from Subject:** 2.00 miles

### SAINT ANNE'S EPISCOPAL CHURCH

LOWER MACUNGIE RD, TREXLERTOWN, PA 18087

**Denomination:** Episcopal Churches

**Phone:** (610)398-3321

**Distance from Subject:** 2.00 miles

### SAINT JOSEPH THE WORKER CHURCH

1879 APPLEWOOD DR, OREFIELD, PA 18069

**Denomination:** Churches, Denomination Unknown

**Phone:** (610)395-2876

**Distance from Subject:** 2.50 miles





## Houses of Worship

---

**EVANGELICAL FREE CHURCH**

5930 HAMILTON BLVD, ALLENTOWN, PA 18106

**Denomination:** Covenant & Evangelical Churches**Phone:** (610)395-9034**Distance from Subject:** 2.50 miles

---

**LIGHTHOUSE BAPTIST CHURCH**

8700 HAMILTON BLVD, BREINIGSVILLE, PA 18031

**Denomination:** Baptist Churches**Phone:** (610)398-8330**Distance from Subject:** 2.60 miles

---

**WELLSPRING COMMUNITY CHURCH**

5042 SCHANTZ RD, ALLENTOWN, PA 18104

**Denomination:** Churches, Denomination Unknown**Phone:** (610)395-0806**Distance from Subject:** 2.70 miles

---

**BEIT SIMCHA MESSIANIC FLLWSHP**

5042 SCHANTZ RD, ALLENTOWN, PA 18104

**Denomination:** Covenant & Evangelical Churches**Phone:** (610)289-2011**Distance from Subject:** 2.70 miles

---

**BIBLE BAPTIST CHURCH**

5531 HAMILTON BLVD, WESCOSVILLE, PA 18106

**Denomination:** Baptist Churches**Phone:** (610)391-1166**Distance from Subject:** 2.70 miles



## County Facts



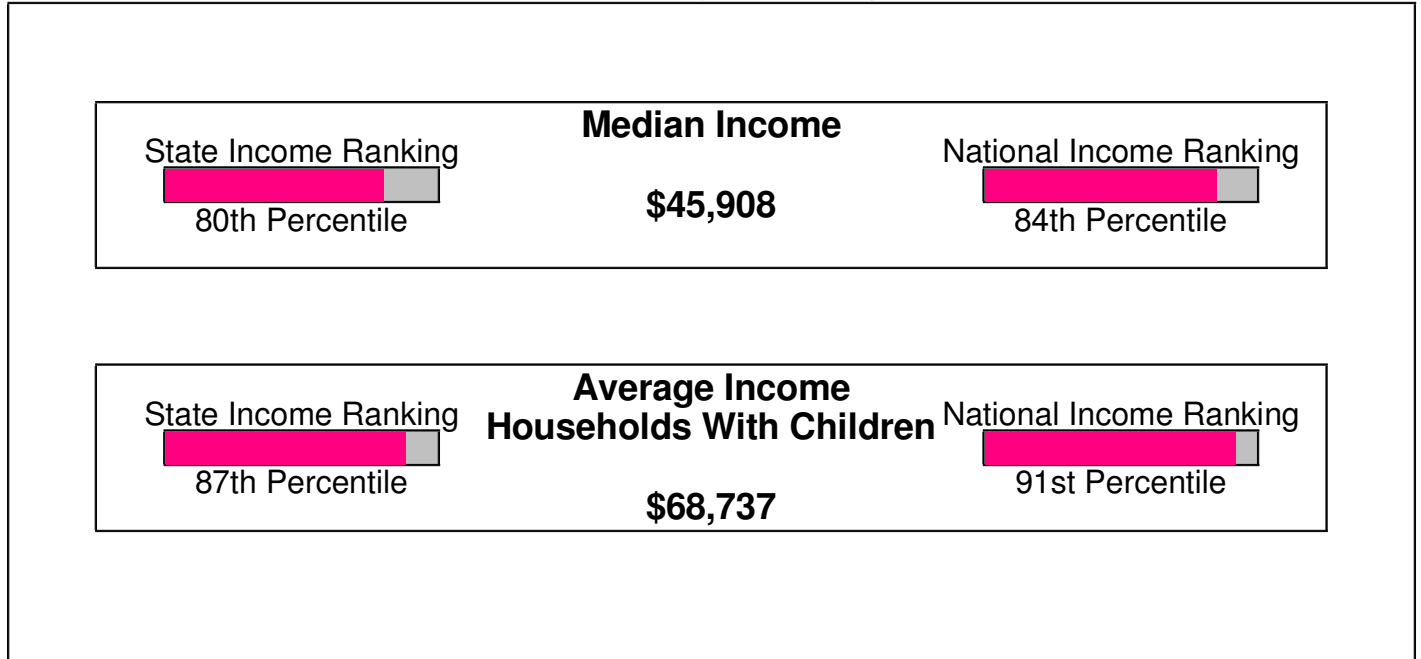
## Upper Macungie, Township of

Prepared by RE/MAX Real Estate

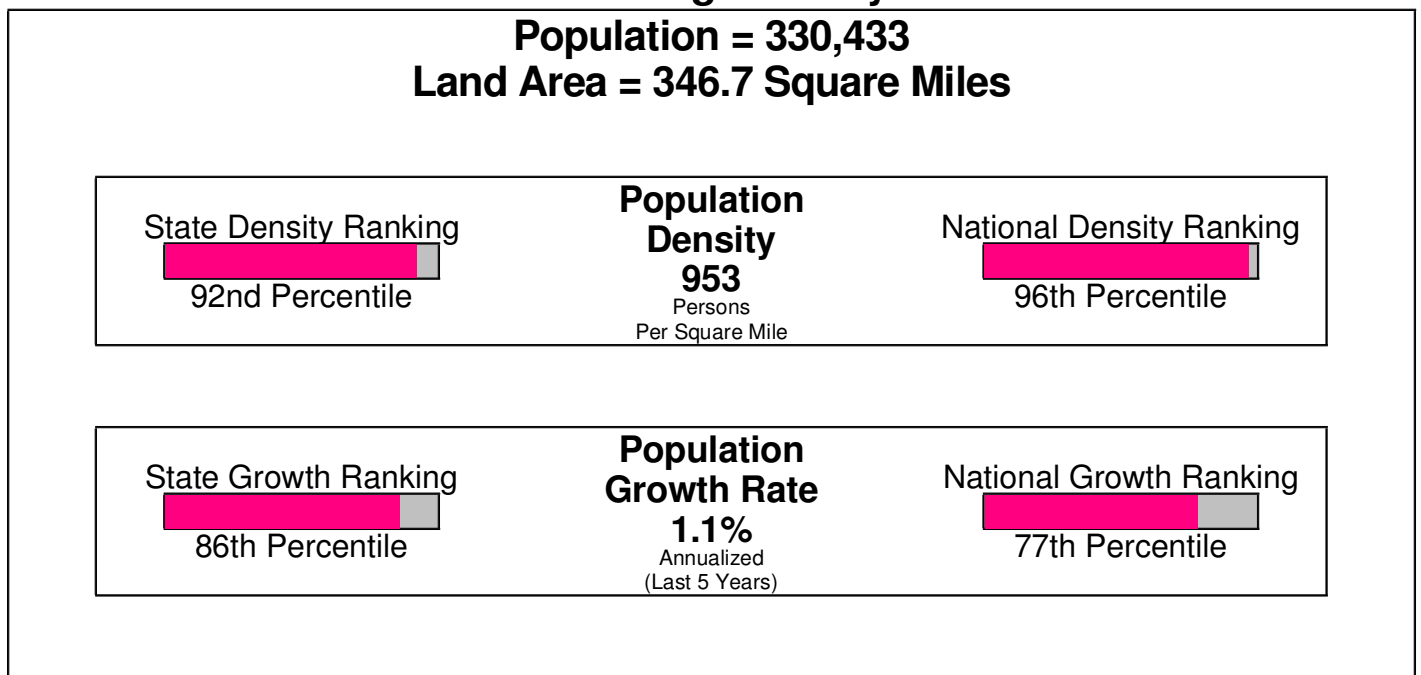




## Income For Lehigh County

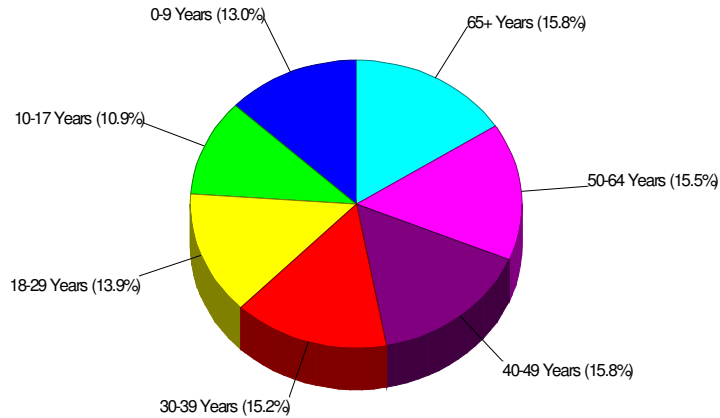


## Population For Lehigh County



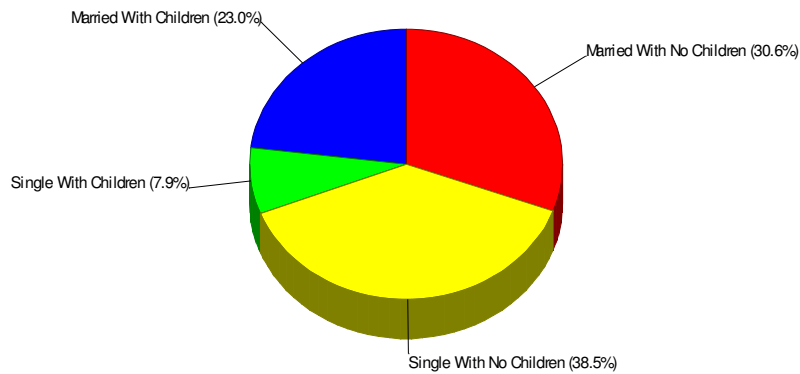


### Age Breakdown For Lehigh County Average Age = 38.2 Years



### Household Characteristics For Lehigh County

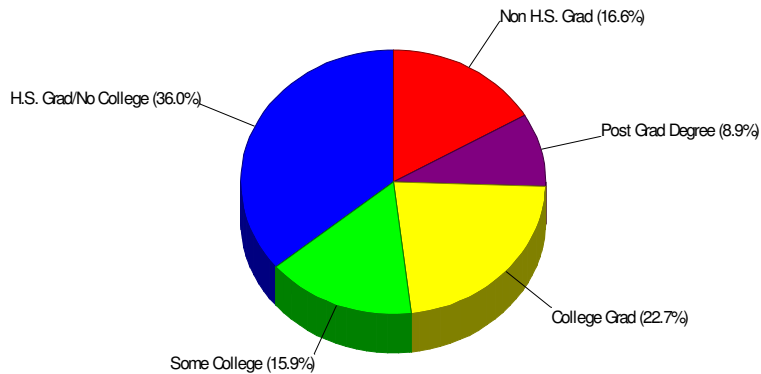
53.6% Married  
30.9% With Children





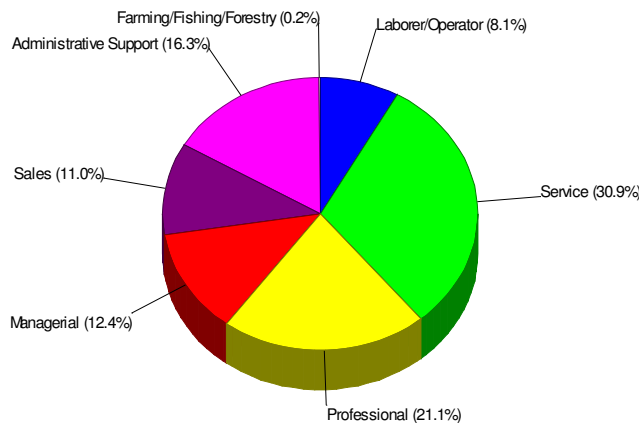
### Adult Education Level For Lehigh County

**83.4% High School Graduates  
31.6% College Graduates**



### Employment For Lehigh County

**Average Travel Time To Work = 23.9 Minutes**



Occupation

